

Welcome to Motts Run

Since opening in 1974, this 160-acre lake has been a favorite fishing hole to many. Some come in search of the famed northern pike (state record, 1994), others to canoe, bank fish, picnic, or hike. In addition to recreation, Motts serves as the back-up water supply for Fredericksburg and parts of Spotsylvania County.

Concession Rates

<u>ITEM</u>	<u>FEE</u>
DAILY BOAT LAUNCH	
Fred., Spotsy., Stafford Residents: Day	\$3.00
Season Pass.....	\$20.00
Season Pass-Canoe/Kayak.....	\$12.00
Non-Residents: Day.....	\$6.00
Season Pass.....	\$35.00
Season Pass-Canoe/Kayak.....	\$18.00
BOAT OR BANK FISHING	
Fred., Spotsy., Stafford Residents: Day	\$3.00
Season Pass.....	\$15.00
Non-Residents: Day.....	\$7.00
Season Pass.....	\$20.00
16 & Under, Disabled, active duty.....	FREE
Seniors (60+): Day.....	\$1.00
Season Pass.....	\$8.00
Seniors (65+): Lifetime Pass.....	\$10.00
BOAT & EQUIPMENT RENTAL	
Jon Boat & Oars: 1/2 Day.....	\$20.00
Seniors (60+): 1/2 Day.....	\$15.00
Jon Boat & Oars: Full Day.....	\$30.00
Seniors (60+): Full Day.....	\$25.00
Jon Boat & Motor: 2 hours.....	\$15.00
Seniors (60+): 2 hours.....	\$12.00
Jon Boat & Motor: Full Day.....	\$50.00
Seniors (60+): Full Day.....	\$40.00
Battery (2 hr. min / max \$22).....	\$4/hr.
Motor (2 hr. min / max \$32).....	\$4/hr.
Canoe.....	\$8/hr.
Solo Kayak.....	\$10/hr.
Tandem Kayak.....	\$12/hr.
PFD / Extra Throw Cushion.....	\$1/ea.
BAIT	
Chicken Livers.....	\$3.00
Mealworms, night crawlers, red wigglers...	\$3.50

RULES & REGULATIONS

Following the rules and applying common sense will help ensure a safe and pleasant visit for all and preserve this park for future generations.

- Keep the park clean by placing waste in the proper receptacles
- Mountain Biking allowed only on designated trails
- Park only in designated areas
- Fires allowed in park grills only
- Fishing license required to fish
- No wading or swimming
- No motorized vehicles allowed off road
- No disturbance or removal of plant or animal life
- All dogs must be on a leash
- Camping and hunting prohibited
- Alcohol prohibited
- No metal detectors
- Hammock straps should be at least 1 in wide and trees used should be at least 1 ft in diameter

PARK PHONE: 540-786-8989

In the event of an emergency, park staff can call 911. First Aid Kit and AED available at boat concession.

TRAILS

Motts is home to over 12 miles of trails for hiking and biking. To learn more, grab a Trail Guide.

HOURS OF OPERATION

April 1—Oct. 31 **7am-7pm**
 Open Thursday—Monday
 Nov. 1—March 31 **Closed**

NATURE CENTER

Open Sat/Sun, 12-5pm, April 1—Oct. 31
 Interested in Volunteering? 372-1086 x213

For more information, contact the City of Fredericksburg Parks, Recreation, & Events
 408 Canal St., Fredericksburg, VA 22401
 (540) 372-1086 / www.FXBGparks.com

Motts Run Reservoir



**FISHING &
BOATING
INFO**

6600 River Road

Fredericksburg, VA 22407

(540) 786-8989

www.FXBGparks.com



FXBG

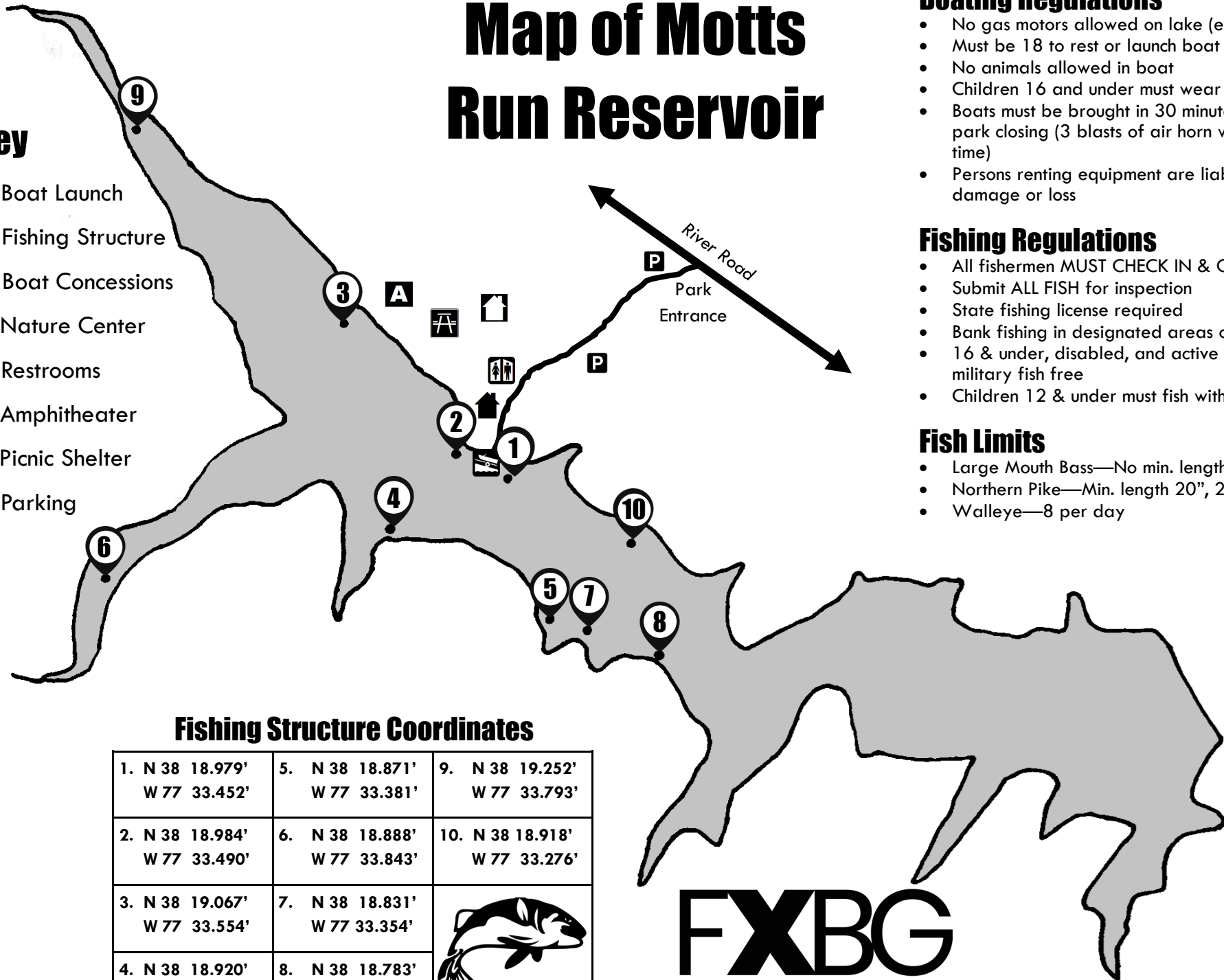
Motts Run Reservoir

Please Return, Reuse, or
 Recycle this brochure!

Map of Motts Run Reservoir

Key

-  Boat Launch
-  Fishing Structure
-  Boat Concessions
-  Nature Center
-  Restrooms
-  Amphitheater
-  Picnic Shelter
-  Parking



Boating Regulations

- No gas motors allowed on lake (electric only)
- Must be 18 to rent or launch boat
- No animals allowed in boat
- Children 16 and under must wear PFD
- Boats must be brought in 30 minutes prior to park closing (3 blasts of air horn will signal time)
- Persons renting equipment are liable for damage or loss


Fishing Regulations

- All fishermen **MUST CHECK IN & OUT**
- Submit **ALL FISH** for inspection
- State fishing license required
- Bank fishing in designated areas only
- 16 & under, disabled, and active duty military fish free
- Children 12 & under must fish with an adult

Fish Limits

- Large Mouth Bass—No min. length, 5 per day
- Northern Pike—Min. length 20", 2 per day
- Walleye—8 per day

Fishing Structure Coordinates

1. N 38 18.979' W 77 33.452'	5. N 38 18.871' W 77 33.381'	9. N 38 19.252' W 77 33.793'
2. N 38 18.984' W 77 33.490'	6. N 38 18.888' W 77 33.843'	10. N 38 18.918' W 77 33.276'
3. N 38 19.067' W 77 33.554'	7. N 38 18.831' W 77 33.354'	
4. N 38 18.920' W 77 33.577'	8. N 38 18.783' W 77 33.262'	

FXBG
Motts Run Reservoir