

# ROUTE F2

## Central Station | Lee's Hill Center

- Townsend Apartments
- Cedar Ridge Apartments
- Kings Mill Townhouses
- Wellington Lake Apartments
- Lee's Hill Shopping Center
- Madonna House
- The Evergreens
- Monticello Apartments
- Belmont Apartments
- Hugh Mercer Elementary
- Thurman Brisben | RGI
- Goodwill

Monday - Friday:  
8:30 am – 7:30 pm

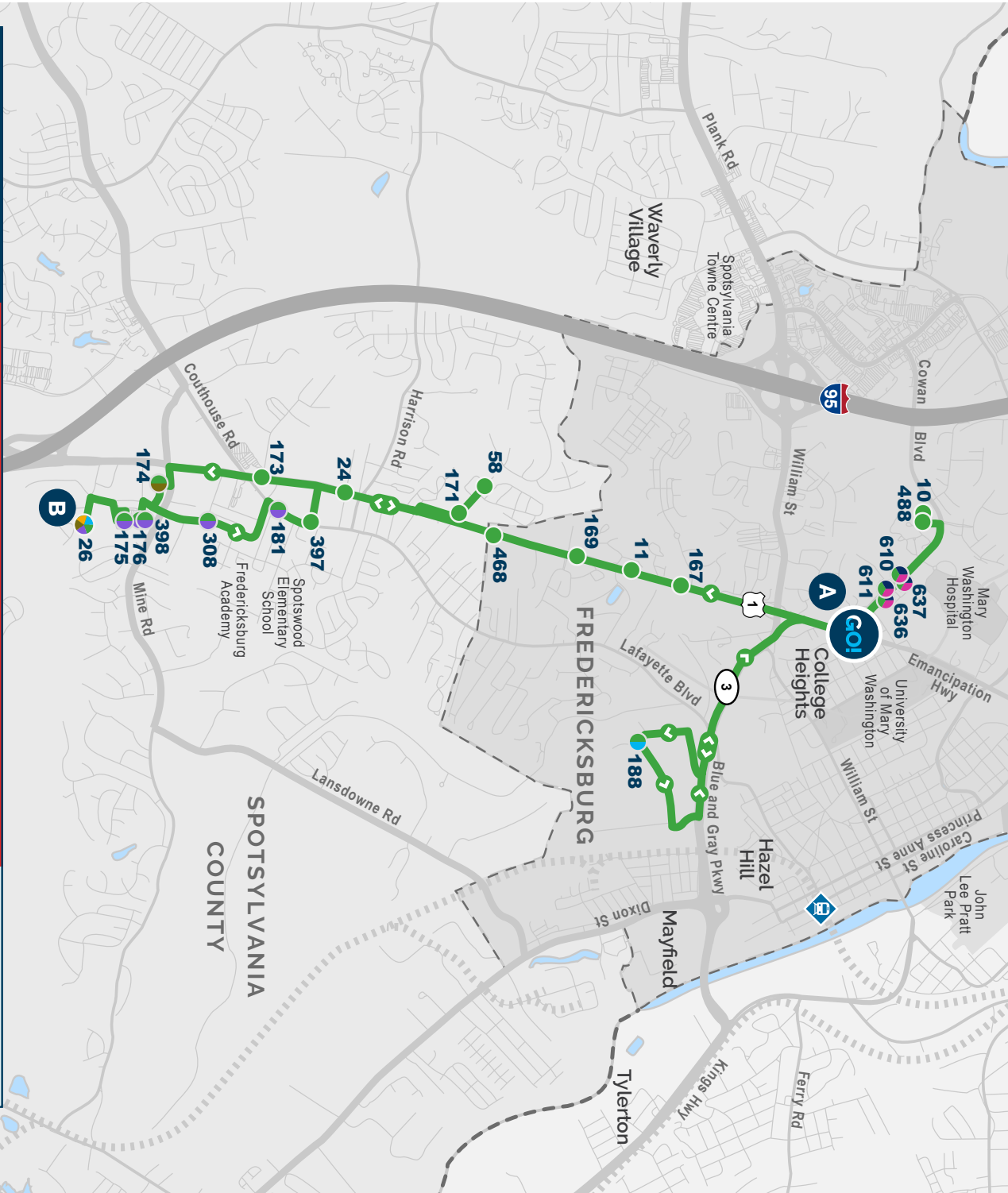
540.372.1222  
rideFXBGO.com



Revised April 2023

### TIME POINTS

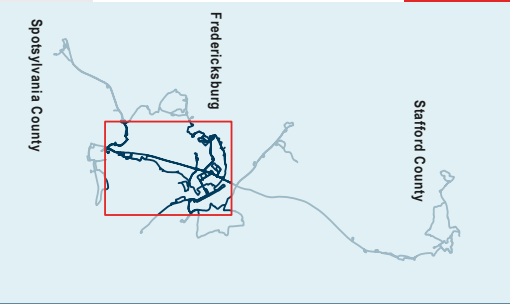
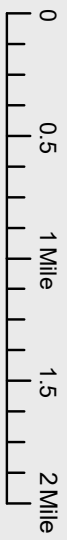
- A** Central Station
- B** Lee's Hill Center
- Market St. (RGI)



## ROUTE F2

CENTRAL STATION | TOWNSEND | FOUR MILE FORK |  
LEE'S HILL CENTER

- F2 Bus Stop
- ➔ Route Direction
- F2 and S4 Bus Stop
- F2 and F3 Bus Stop
- F2 and F4 Bus Stop
- F2, F1 and EX Bus Stop
- F2, F3, S1, S4 and S5 Bus Stop
- ⓐ Central Station
- ⓑ Amtrak Train Station



# Route F2

Central Station | Lee's Hill Center



|          |                        |
|----------|------------------------|
| <b>1</b> | <b>Central Station</b> |
| :30      |                        |

|          |   |
|----------|---|
| <b>6</b> | <b>Lee's Hill Center   Market St. (RGI)</b> |
| :00      |   |

### Stops After Time Point A

| Stop # | Destination                                  |
|--------|--|
| 636    | Cowan Blvd. (Monticello Apts. #1)            |
| 637    | Cowan Blvd. (Monticello Apts. #2)            |
| 488    | Cowan Blvd. (Evergreens Apts.)               |
| 10     | Cowan Blvd. (Madonna House)                  |
| 610    | Cowan Blvd. (The Commons Apts.)              |
| 611    | Cowan Blvd. (Hugh Mercer Elem. School)       |
| 167    | Emancipation Hwy.   Kings Mill Dr.           |
| 11     | Emancipation Hwy. (Townsend Sq.)             |
| 58     | Hudgins Rd. (Summerfield)                    |
| 171    | Emancipation Hwy.   Loren Dr. (VAMAC)        |
| 24     | Emancipation Hwy.   Fleming St.              |
| 173    | Loren Dr.   Industrial Dr                    |
| 174    | Lee's Hill Center (Ruby Tuesday   Auto Zone) |
| 176    | Lee's Hill Professional Center               |
| 175    | The Shops at Lee's Hill (Weis)               |

### Stops After Time Point B

| Stop # | Destination                                |
|--------|--|
| 175    | The Shops at Lee's Hill (Weis)             |
| 398    | Lee's Hill Professional Center             |
| 308    | Falcon Dr.   Carr Dr.                      |
| 181    | Lafayette Blvd.   Falcon Dr. (CVS)         |
| 397    | Lassen Ln.   Lafayette Blvd.               |
| 340    | Emancipation.   Lee St.                    |
| 468    | Emancipation.   Learning Ln.               |
| 169    | Emancipation.   Confederate Blvd.          |
| 188    | Central Rd. (Thurman Brisben Center   RGI) |
| 636    | Cowan Blvd. (Monticello Apts. #1)          |
| 637    | Cowan Blvd. (Monticello Apts. #2)          |
| 488    | Cowan Blvd. (Evergreens Apts.)             |
| 10     | Cowan Blvd. (Madonna House)                |
| 610    | Cowan Blvd. (The Commons Apts.)            |
| 611    | Cowan Blvd. (Hugh Mercer Elem. School)     |

- Time Point Stop Number
- Time Point

Times are approximate and may vary slightly due to traffic and weather. Please arrive at your stop five (5) minutes early. Passengers must be visible and at the bus stop sign in order for the Bus Operator to stop.

# GO! Fare Free.

### TRACK YOUR BUS!



- 1** Download the free app from [Google Play](#) or the [Apple Store](#)
- 2** Enable "Locate Me" in your settings
- 3** Select your agency - **Fredericksburg Regional Transit**
- 4** Track your bus arrival and departure times by route, address or location

### GET SERVICE ALERTS

- 1** Go to [Fredericksburgalert.com](http://Fredericksburgalert.com)
- 2** Create an account
- 3** Select "FXBGO" under Alert Subscriptions
- 4** Click save
- 5** Get notifications by text or email

Let's get **GO!**ng